



Port Dundas BESS

Viewpoint 1

View north-west from Old Swinger (Dundashill)

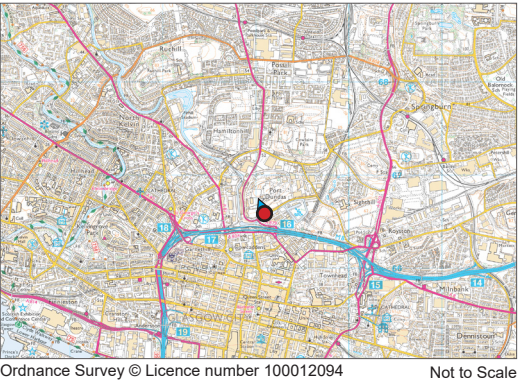
Photosheet

Viewpoint Information

Grid Reference	N666556 E259099
Ground Height	50m AOD
Viewer Height	1.5m
Included Angle	70°
Distance to Site	483m
Camera Used	Canon EOS 5DS (fixed 50mm focal length lens)

Date / Time: 20.11.2024 / 10:20 Paper: A3

Location Plan



Ordnance Survey © Licence number 100012094 Not to Scale







Port Dundas BESS

Viewpoint 2

View north-east from Speirs Wharf

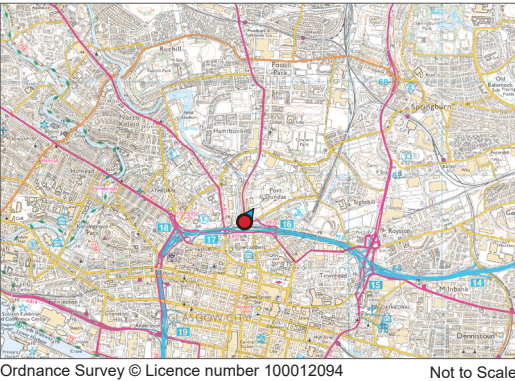
Photosheet

Viewpoint Information

Grid Reference	N666514 E258836
Ground Height	47m AOD
Viewer Height	1.5m
Included Angle	70°
Distance to Site	321m
Camera Used	Canon EOS 5DS (fixed 50mm focal length lens)

Date / Time: 07.11.2024 / 11:29 Paper: A3

Location Plan



Ordnance Survey © Licence number 100012094 Not to Scale







Port Dundas BESS

Viewpoint 3

View south-east from Hamiltonhill Claypits - Local Nature Reserve

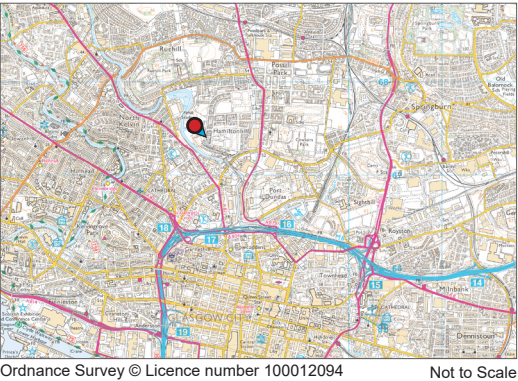
Photosheet

Viewpoint Information

Grid Reference	N667358 E258409
Ground Height	71 m AOD
Viewer Height	1.5m
Included Angle	70°
Distance to Site	1.7km
Camera Used	Canon EOS 5DS (fixed 50mm focal length lens)

Date / Time: 07.11.2024 / 10:50      Paper: A3

Location Plan







Port Dundas BESS

Viewpoint 4

View north-west from Sighthill Bridge

Photosheet

Viewpoint Information

Grid Reference	N666376 E259661
Ground Height	57m AOD
Viewer Height	1.5m
Included Angle	70°
Distance to Site	1.1km
Camera Used	Canon EOS 5DS (fixed 50mm focal length lens)

Date / Time: 07.11.2024 / 12:28      Paper: A3

Location Plan

